

Non-Exempt Wells--Edwards BFZ

Acre-Feet

2021 Monthly Production (gallons)

| File No. | State # | Name | Hist. Permit | Oper. Permit | Total Permit | Jan | Feb | Mar | Apr | May | Jun | Jul | Aug | Sep | Oct | Nov | Dec | YTD | YTD ac-ft | % Permit |
|------------|---------|---------------------------------|-----------------|---------------|-----------------|-------------------|-------------------|-------------------|-------------------|----------|----------|----------|----------|----------|----------|----------|----------|-------------------|---------------|---------------|
| | | Chick Landscaping | 0.00 | 2.29 | 2.29 | 2,400 | 2,400 | 2,400 | 2,400 | 0 | 0 | 0 | 0 | 0 | 0 | 0 | 0 | 9,600 | 0.03 | 1.31% |
| N2-06-002G | | Chick Landscaping Well #2 | | | | 2,400 | 2,400 | 2,400 | 2,400 | 0 | 0 | 0 | 0 | 0 | 0 | 0 | 0 | 9,600 | 0.03 | 1.31% |
| | | Jarrell-Schwertner WSC | 301.20 | 153.00 | 454.20 | 10,932,830 | 10,327,563 | 10,790,258 | 9,313,790 | 0 | 0 | 0 | 0 | 0 | 0 | 0 | 0 | 41,364,441 | 126.94 | 27.95% |
| N2-02-041G | 5804808 | JWSWC (Prairie Dell 2) | | | | 4,382,863 | 4,570,743 | 3,911,546 | 3,589,818 | 0 | 0 | 0 | 0 | 0 | 0 | 0 | 0 | 16,454,970 | 50.50 | 11.12% |
| N2-02-042G | 5804811 | JWSWC (Prairie Dell 5) | | | | 2,998,193 | 3,296,778 | 4,018,512 | 3,285,032 | 0 | 0 | 0 | 0 | 0 | 0 | 0 | 0 | 13,598,515 | 41.73 | 9.19% |
| N2-03-005P | | JWSWC (Prairie Dell 8) | | | | 3,551,774 | 2,460,042 | 2,860,200 | 2,438,940 | 0 | 0 | 0 | 0 | 0 | 0 | 0 | 0 | 11,310,956 | 34.71 | 7.64% |
| | | Not Aggregated | | | | | | | | | | | | | | | | | | |
| N2-15-003P | | Anthony Craft | | 0.60 | 0.60 | 430 | 820 | 0 | 0 | 0 | 0 | 0 | 0 | 0 | 0 | 0 | 0 | 1,250 | 0.00 | 0.00% |
| N2-02-016G | | Arthur. W. Capps | 70.50 | | 70.50 | 90,000 | 90,000 | 90,000 | 90,000 | 0 | 0 | 0 | 0 | 0 | 0 | 0 | 0 | 360,000 | 1.10 | 1.56% |
| N2-07-010G | 5804637 | Bloomer Mfg. | | 2.07 | 2.07 | 0 | 0 | 0 | 0 | 0 | 0 | 0 | 0 | 0 | 0 | 0 | 0 | 0 | 0.00 | 0.00% |
| N2-19-007P | | Brazos Valley Equine Hospital | | 1.32 | 1.32 | 25,600 | 14,800 | 26,300 | 28,900 | 0 | 0 | 0 | 0 | 0 | 0 | 0 | 0 | 95,600 | 0.29 | 21.97% |
| N2-11-004P | 5804631 | Charles Broecker | | 0.99 | 0.99 | 0 | 0 | 0 | 0 | 0 | 0 | 0 | 0 | 0 | 0 | 0 | 0 | 0 | 0.00 | 0.00% |
| N2-16-002G | | Charles Dunifer | | 0.60 | 0.60 | 460 | 378 | 270 | 6,292 | 0 | 0 | 0 | 0 | 0 | 0 | 0 | 0 | 7,400 | 0.02 | 3.33% |
| N1-20-001P | | Dillman Trust | | 0.59 | 0.59 | 16,060 | 16,060 | 16,060 | 16,060 | 0 | 0 | 0 | 0 | 0 | 0 | 0 | 0 | 64,240 | 0.20 | 33.90% |
| N1-09-004P | | Domingo Perez | | 0.53 | 0.53 | 14,416 | 14,416 | 14,416 | 14,416 | 0 | 0 | 0 | 0 | 0 | 0 | 0 | 0 | 57,664 | 0.18 | 33.96% |
| N1-20-002P | | Donald & Sheryl Rich | | 0.39 | 0.39 | 0 | 0 | 10,706 | 10,706 | 0 | 0 | 0 | 0 | 0 | 0 | 0 | 0 | 21,412 | 0.07 | 17.95% |
| N2-17-001P | 5804305 | Heart of Texas Feed | | 0.14 | 0.14 | 670 | 510 | 530 | 690 | 0 | 0 | 0 | 0 | 0 | 0 | 0 | 0 | 2,400 | 0.01 | 7.14% |
| N2-11-005P | 5805108 | James & Terry Boston | | 1.66 | 1.66 | 1,690 | 882 | 1,360 | 1,436 | 0 | 0 | 0 | 0 | 0 | 0 | 0 | 0 | 5,368 | 0.02 | 1.20% |
| N1-07-001P | | James Schnitker | | 1.84 | 1.84 | 50,000 | 50,000 | 50,000 | 50,000 | 0 | 0 | 0 | 0 | 0 | 0 | 0 | 0 | 200,000 | 0.61 | 33.15% |
| N1-13-002P | | Janet Stone | | 0.34 | 0.34 | 9,233 | 9,233 | 9,233 | 9,233 | 0 | 0 | 0 | 0 | 0 | 0 | 0 | 0 | 36,932 | 0.11 | 32.35% |
| N1-14-001P | | Karen Duerr | | 0.27 | 0.27 | 7,331 | 7,331 | 7,331 | 7,331 | 0 | 0 | 0 | 0 | 0 | 0 | 0 | 0 | 29,324 | 0.09 | 33.33% |
| N1-10-001P | | Kenneth Stone | | 0.57 | 0.57 | 15,445 | 15,445 | 15,445 | 15,445 | 0 | 0 | 0 | 0 | 0 | 0 | 0 | 0 | 61,780 | 0.19 | 33.33% |
| N2-08-004P | | Lonnie Sherman | | 1.10 | 1.10 | 0 | 0 | 0 | 0 | 0 | 0 | 0 | 0 | 0 | 0 | 0 | 0 | 0 | 0.00 | 0.00% |
| N2-09-002P | | O. W. Lowery | | 1.84 | 1.84 | 10,070 | 16,340 | 50,440 | 48,800 | 0 | 0 | 0 | 0 | 0 | 0 | 0 | 0 | 125,650 | 0.39 | 21.20% |
| N1-07-005P | | Patricia Suarez | | 0.38 | 0.38 | 10,333 | 10,333 | 10,333 | 10,333 | 0 | 0 | 0 | 0 | 0 | 0 | 0 | 0 | 41,332 | 0.13 | 34.21% |
| N2-20-001G | | Richard Castle | | 0.67 | 0.67 | 0 | 0 | 0 | 0 | 0 | 0 | 0 | 0 | 0 | 0 | 0 | 0 | 0 | 0.00 | 0.00% |
| N2-07-005G | | RLF Salado Quarries (Office) | | 3.91 | 3.91 | 0 | 0 | 0 | 0 | 0 | 0 | 0 | 0 | 0 | 0 | 0 | 0 | 0 | 0.00 | 0.00% |
| N1-07-003P | | Ronald Gravette | | 0.38 | 0.38 | 10,333 | 10,333 | 10,333 | 10,333 | 0 | 0 | 0 | 0 | 0 | 0 | 0 | 0 | 41,332 | 0.13 | 34.21% |
| N2-03-004G | 5804627 | Salado ISD (MS) | 1.50 | | 1.50 | 9,720 | 9,720 | 9,720 | 9,720 | 0 | 0 | 0 | 0 | 0 | 0 | 0 | 0 | 38,880 | 0.12 | 8.00% |
| N2-09-004G | | Salado UMC | | 1.86 | 1.86 | 8 | 401 | 2,569 | 3,089 | 0 | 0 | 0 | 0 | 0 | 0 | 0 | 0 | 6,067 | 0.02 | 1.08% |
| N2-15-004P | 5804633 | Scott Law Well #1 | | 0.60 | 0.60 | 0 | 0 | 0 | 0 | 0 | 0 | 0 | 0 | 0 | 0 | 0 | 0 | 0 | 0.00 | 0.00% |
| N2-15-005P | 5804634 | Scott Law Well #2, Isaac Byers | | 0.60 | 0.60 | 3,632 | 3,643 | 13,386 | 8,075 | 0 | 0 | 0 | 0 | 0 | 0 | 0 | 0 | 28,736 | 0.09 | 15.00% |
| N2-15-006P | | Scott Law Well #3 | | 0.60 | 0.60 | 0 | 0 | 0 | 0 | 0 | 0 | 0 | 0 | 0 | 0 | 0 | 0 | 0 | 0.00 | 0.00% |
| N2-15-007P | | Scott Law Well #4 | | 0.60 | 0.60 | 0 | 0 | 0 | 0 | 0 | 0 | 0 | 0 | 0 | 0 | 0 | 0 | 0 | 0.00 | 0.00% |
| N2-15-008P | | Scott Law Well #5 | | 0.60 | 0.60 | 0 | 0 | 0 | 0 | 0 | 0 | 0 | 0 | 0 | 0 | 0 | 0 | 0 | 0.00 | 0.00% |
| N2-15-009P | | Scott Law Well #6 | | 0.60 | 0.60 | 0 | 0 | 0 | 0 | 0 | 0 | 0 | 0 | 0 | 0 | 0 | 0 | 0 | 0.00 | 0.00% |
| N2-15-010P | 5805109 | Scott Law Well #7 - Brady Woods | | 0.60 | 0.60 | 6,780 | 5,280 | 32,290 | 30,340 | 0 | 0 | 0 | 0 | 0 | 0 | 0 | 0 | 74,690 | 0.23 | 38.33% |
| N2-15-011P | | Scott Law Well #8 | | 0.60 | 0.60 | 0 | 0 | 0 | 0 | 0 | 0 | 0 | 0 | 0 | 0 | 0 | 0 | 0 | 0.00 | 0.00% |
| N2-15-012P | | Scott Law Well #9 - Jana Lever | | 0.60 | 0.60 | 0 | 0 | 0 | 0 | 0 | 0 | 0 | 0 | 0 | 0 | 0 | 0 | 0 | 0.00 | 0.00% |
| N2-04-017G | | Sonic of Salado | | 0.86 | 0.86 | 2,418 | 2,390 | 2,130 | 2,260 | 0 | 0 | 0 | 0 | 0 | 0 | 0 | 0 | 9,198 | 0.03 | 3.49% |
| N1-18-002P | 5812203 | Windy Meadows | | 0.47 | 0.47 | 12,762 | 12,762 | 12,762 | 12,762 | 0 | 0 | 0 | 0 | 0 | 0 | 0 | 0 | 51,048 | 0.16 | 34.04% |
| | | Salado WSC | 1,472.30 | 36.99 | 1,509.29 | 17,995,000 | 21,514,000 | 21,368,000 | 28,512,000 | 0 | 0 | 0 | 0 | 0 | 0 | 0 | 0 | 89,389,000 | 274.32 | 18.18% |
| N2-02-010G | 5804512 | 7KX Ranch (#8) | | | | 0 | 0 | 0 | 2,753,000 | 0 | 0 | 0 | 0 | 0 | 0 | 0 | 0 | 2,753,000 | 8.45 | 0.56% |
| N2-02-011G | 5804513 | 7KX Ranch (#9) | | | | 5,089,000 | 5,302,000 | 5,921,000 | 4,602,000 | 0 | 0 | 0 | 0 | 0 | 0 | 0 | 0 | 20,914,000 | 64.18 | 4.25% |
| N2-02-003G | 5804602 | Salado WSC (#1) | | | | 3,512,000 | 3,632,000 | 4,203,000 | 3,897,000 | 0 | 0 | 0 | 0 | 0 | 0 | 0 | 0 | 15,244,000 | 46.78 | 3.10% |
| N2-02-004G | 5804604 | Salado WSC (#2) | | | | 0 | 0 | 0 | 0 | 0 | 0 | 0 | 0 | 0 | 0 | 0 | 0 | 0 | 0.00 | 0.00% |
| N2-02-005G | 5804508 | Salado WSC (#3) | | | | 8,447,000 | 4,639,000 | 7,217,000 | 9,157,000 | 0 | 0 | 0 | 0 | 0 | 0 | 0 | 0 | 29,460,000 | 90.41 | 5.99% |
| N2-02-006G | 5804621 | Salado WSC (#4) | | | | 400,000 | 0 | 0 | 1,000 | 0 | 0 | 0 | 0 | 0 | 0 | 0 | 0 | 401,000 | 1.23 | 0.08% |
| N2-02-007G | 5804509 | Salado WSC (#5) | | | | 500,000 | 2,790,000 | 17,000 | 834,000 | 0 | 0 | 0 | 0 | 0 | 0 | 0 | 0 | 4,141,000 | 12.71 | 0.84% |
| N2-02-008G | 5804510 | Salado WSC (#6) | | | | 39,000 | 4,187,000 | 3,973,000 | 6,409,000 | 0 | 0 | 0 | 0 | 0 | 0 | 0 | 0 | 14,608,000 | 44.83 | 2.97% |
| N2-02-009G | 5804626 | Salado WSC (#7) | | | | 8,000 | 964,000 | 37,000 | 859,000 | 0 | 0 | 0 | 0 | 0 | 0 | 0 | 0 | 1,868,000 | 5.73 | 0.38% |
| | | Schwertner Farms | 328.90 | 74.05 | 402.95 | 6,633,530 | 7,417,709 | 8,042,550 | 8,385,318 | 0 | 0 | 0 | 0 | 0 | 0 | 0 | 0 | 30,479,107 | 93.53 | 23.21% |
| N2-04-005G | | Schwertner Farms Blackwell | | | | 210,800 | 185,640 | 205,530 | 141,780 | 0 | 0 | 0 | 0 | 0 | 0 | 0 | 0 | 743,750 | 2.28 | 0.57% |
| N2-04-001G | | Schwertner Farms CCL #1 | | | | 1,415,731 | 1,786,978 | 1,887,960 | 2,028,396 | 0 | 0 | 0 | 0 | 0 | 0 | 0 | 0 | 7,119,065 | 21.85 | 5.42% |
| N2-04-002G | | Schwertner Farms CCL #2 | | | | 1,415,731 | 1,786,978 | 1,887,960 | 2,028,396 | 0 | 0 | 0 | 0 | 0 | 0 | 0 | 0 | 7,119,065 | 21.85 | 5.42% |
| N2-04-003G | | Schwertner Farms CCL #3 | | | | 1,415,731 | 1,786,978 | 1,887,960 | 2,028,396 | 0 | 0 | 0 | 0 | 0 | 0 | 0 | 0 | 7,119,065 | 21.85 | 5.42% |
| N2-04-004G | | Schwertner Farms Eastland W. | | | | 291,822 | 282,948 | 353,634 | 311,372 | 0 | 0 | 0 | 0 | 0 | 0 | 0 | 0 | 1,239,776 | 3.80 | 0.94% |
| N2-04-006G | | Schwertner Farms ES #1 | | | | 109,510 | 92,680 | 109,765 | 142,150 | 0 | 0 | 0 | 0 | 0 | 0 | 0 | 0 | 454,105 | 1.39 | 0.34% |
| N2-04-007G | | Schwertner Farms ES #2 | | | | 786,369 | 621,775 | 725,424 | 742,832 | 0 | 0 | 0 | 0 | 0 | 0 | 0 | 0 | 2,876,400 | 8.83 | 2.19% |
| N2-04-008G | | Schwertner Farms ES #3 | | | | 574,294 | 507,212 | 594,252 | 577,116 | 0 | 0 | 0 | 0 | 0 | 0 | 0 | 0 | 2,252,874 | 6.91 | 1.71% |
| N2-10-006P | | Schwertner Farms Little D. | | | | 413, | | | | | | | | | | | | | | |

Edwards (BFZ) Aquifer Status Report – May 2021

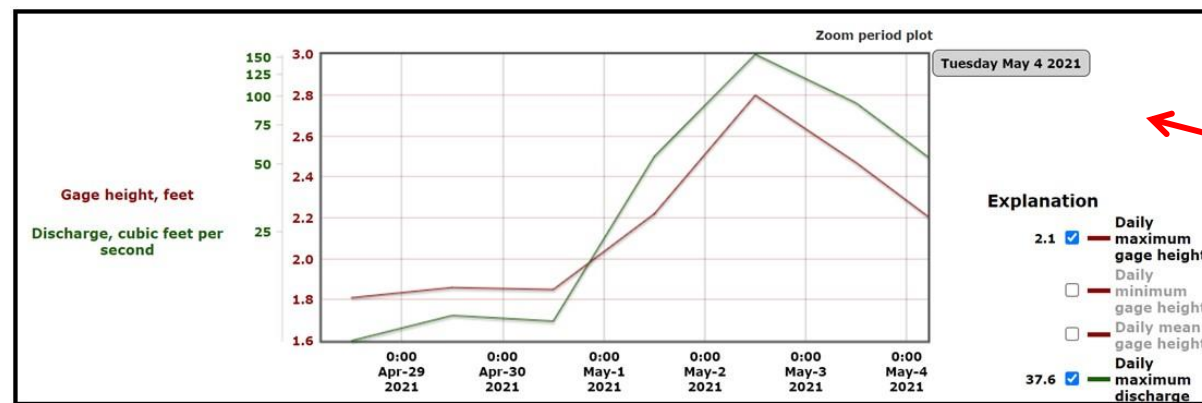
| <u>DFC Analysis Over Time</u> (2000-Present) <i>Modeled Available Groundwater</i> | | | | <u>HEUP and OP Permit Analysis</u> <i>Relative to the Modeled Available Groundwater</i> | | | <u>2021 YTD Prod.</u> Jan - Apr 500.44 Ac-ft 19.92% | <u>Pending Applications</u> | | <u>Exempt Well Reservations</u> | | |
|---|---|--|------------------|--|-------------|--------------------------|--|-----------------------------------|-------------------------------|----------------------------------|-------------------------------------|-------------------------------|
| | DFC Adopted * Minimum Spring Flow | Status of DFC ** Current / Low | MAG *** Ac-ft | HEUP Ac-ft | OP Ac-ft | Total Permitted Ac-ft | 2020 Actual Production | Available for Permitting Ac-ft | Pending Applications Ac-ft | Exempt Well Reservation Ac-ft | Exempt Well Use Estimation Ac-ft | Available Exempt Use Ac-ft |
| Edwards (BFZ) Aquifer | 100 Ac-ft per month or 1.68 cfs | 4153.39 Ac-ft 5/4/2021 vs 220 Ac-ft 08/20/2014 | 6469 | 2209.7 | 303.09 | 2512.79 | 2,189.47 Ac-ft 87.13% | 3131.21 | 500.00 | 825 | 357 | 468 |

*Desired Future Conditions (DFC) established by Clearwater UWCD and approved by GMA8 and TWBD, is the description of how the aquifer should look in the future (50 years based on maintaining the Salado Spring Complex discharge during a repeat of drought conditions similar to the drought of record in the 1950's, under drought of record, a five-day average of discharge amounting to 200 ac-ft-month is preferred and 100 ac-ft/month is the minimum acceptable spring flow. Spring flow is measured and estimated by the USGS Gage in Salado Creek located below the Salado Creek Spring Complex.

**Status of the DFC is the estimated spring flow over a five-day average from the springs releasing artesian pressure from the Edwards BFZ Aquifer expressed as acre feet per month of spring flow into Salado Creek.

***The Modeled Available Groundwater (MAG) is the estimated amount of water available for permitting assigned to Clearwater UWCD by the Executive Administrator of TWDB, based on the desired future conditions.

7KX Investments N2-19-005P (500 ac-ft/yr)

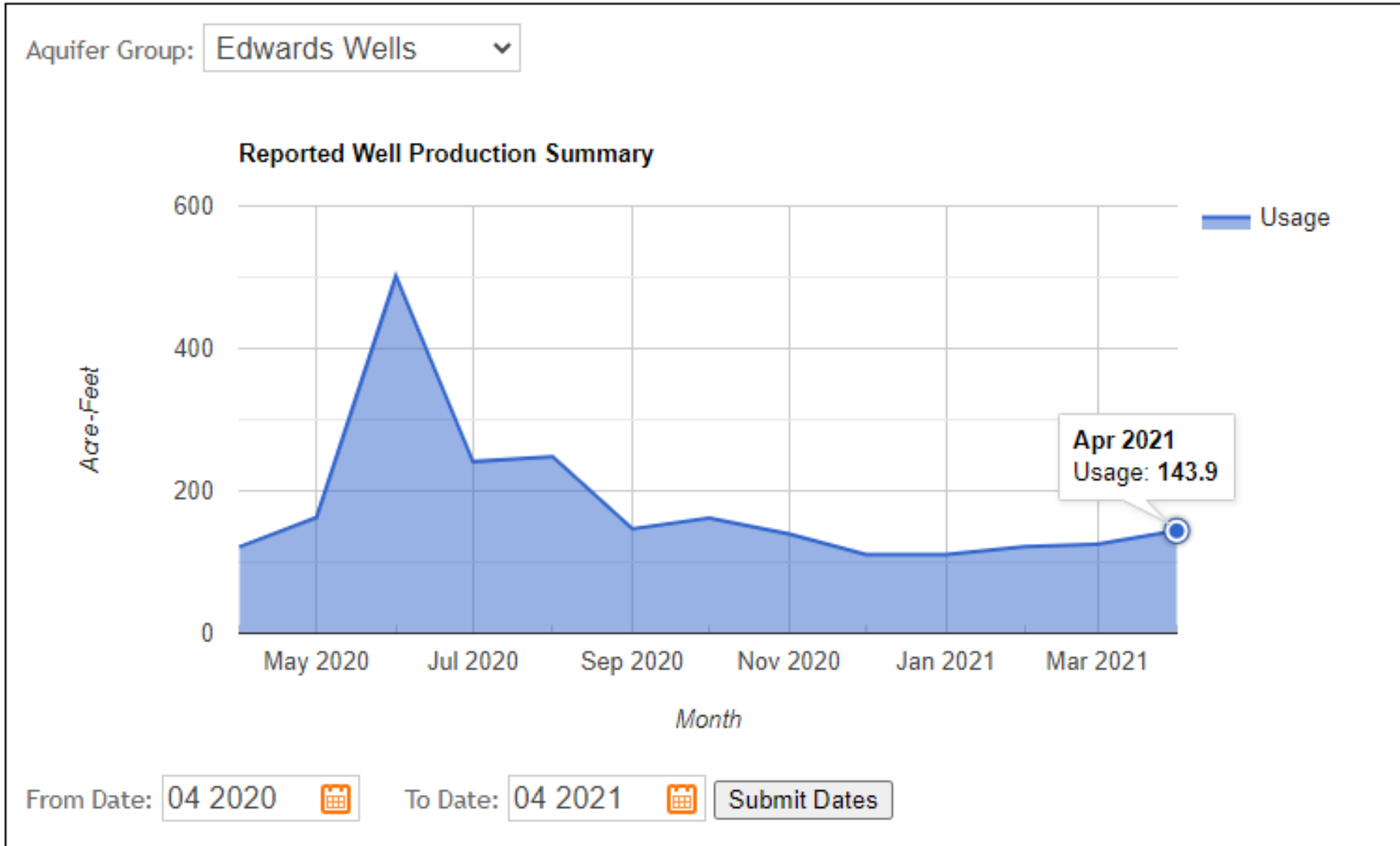


CFS is measured continuously at the downstream gage with USGS developing the rating curve according to industry standards and maintaining the information for public access on the USGS website.

5 - day average for April 29th – May 3rd was 69.8 CFS = 4153.39 ac-ft/month

5 - day average for February 27th – April 3rd was 11.2 CFS = 666.45 ac-ft/month

Edwards (BFZ) Aquifer Status Report – May 2021



Non-Exempt Wells--Trinity

Acre-Feet

2021 Monthly Production (gallons)

| File No. | State # | Name | Hist. Permit | Oper. Permit | Total Permit | Jan | Feb | Mar | Apr | May | Jun | Jul | Aug | Sep | Oct | Nov | Dec | YTD | YTD ac-ft | % Permit |
|------------|---------|---------------------------------|--------------|--------------|--------------|-----------|-----------|-----------|-----------|-----|-----|-----|-----|-----|-----|-----|-----|------------|-----------|----------|
| | | Armstrong WSC | 154.90 | 333.00 | 487.90 | 1,288,130 | 449,140 | 1,212,520 | 1,918,540 | 0 | 0 | 0 | 0 | 0 | 0 | 0 | 0 | 4,868,330 | 14.94 | 3.06% |
| N2-02-024G | 5805202 | Armstrong WSC #1 | | | | 130 | 140 | 520 | 7,540 | 0 | 0 | 0 | 0 | 0 | 0 | 0 | 0 | 8,330 | 0.03 | 0.01% |
| N2-10-001P | 5805502 | Armstrong WSC #2 | | | | 1,288,000 | 449,000 | 1,212,000 | 1,911,000 | 0 | 0 | 0 | 0 | 0 | 0 | 0 | 0 | 4,860,000 | 14.91 | 3.06% |
| | | Bell Milam Falls WSC | 262.20 | 0.00 | 262.20 | 3,429,200 | 4,285,100 | 7,153,400 | 6,644,900 | 0 | 0 | 0 | 0 | 0 | 0 | 0 | 0 | 21,512,600 | 66.02 | 25.18% |
| N2-02-046G | 5814402 | Bell-Milam-Falls WSC (Bartlett) | | | | 0 | 0 | 3,358,000 | 3,966,000 | 0 | 0 | 0 | 0 | 0 | 0 | 0 | 0 | 7,324,000 | 22.48 | 8.57% |
| N2-02-038G | 5806601 | Bell-Milam-Falls WSC (Rogers) | | | | 3,429,200 | 4,285,100 | 3,795,400 | 2,678,900 | 0 | 0 | 0 | 0 | 0 | 0 | 0 | 0 | 14,188,600 | 43.54 | 16.61% |
| | | Central Texas WSC | 0.00 | 1,776.00 | 1,776.00 | 8,351,000 | 9,331,000 | 8,386,000 | 7,925,000 | 0 | 0 | 0 | 0 | 0 | 0 | 0 | 0 | 33,993,000 | 104.32 | 5.87% |
| N2-14-004P | 5804203 | CTWSC Doc Curb | | | | 81,000 | 152,000 | 154,000 | 0 | 0 | 0 | 0 | 0 | 0 | 0 | 0 | 0 | 387,000 | 1.19 | 0.07% |
| N2-14-005P | 5806202 | CTWSC System Split Well | | | | 8,270,000 | 9,179,000 | 8,232,000 | 7,925,000 | 0 | 0 | 0 | 0 | 0 | 0 | 0 | 0 | 33,606,000 | 103.13 | 5.81% |
| | | City of Troy | 119.90 | 100.60 | 220.50 | 607,600 | 1,235,400 | 0 | 1,225,800 | 0 | 0 | 0 | 0 | 0 | 0 | 0 | 0 | 3,068,800 | 9.42 | 4.27% |
| N2-02-036G | 4054503 | City of Troy #1 | | | | 607,600 | 1,235,400 | 0 | 1,225,800 | 0 | 0 | 0 | 0 | 0 | 0 | 0 | 0 | 3,068,800 | 9.42 | 4.27% |
| N2-15-002P | | City of Troy #2 | | | | 0 | 0 | 0 | 0 | 0 | 0 | 0 | 0 | 0 | 0 | 0 | 0 | 0 | 0.00 | 0.00% |
| | | East Bell WSC | 69.70 | 114.85 | 184.55 | 1,332,000 | 2,762,000 | 579,000 | 572,000 | 0 | 0 | 0 | 0 | 0 | 0 | 0 | 0 | 5,245,000 | 16.10 | 8.72% |
| N2-02-034G | 4063501 | East Bell WSC #1 | | | | 1,030,000 | 1,232,000 | 191,000 | 186,000 | 0 | 0 | 0 | 0 | 0 | 0 | 0 | 0 | 2,639,000 | 8.10 | 4.39% |
| N2-04-010P | 5806301 | East Bell WSC #2 | | | | 302,000 | 1,530,000 | 388,000 | 386,000 | 0 | 0 | 0 | 0 | 0 | 0 | 0 | 0 | 2,606,000 | 8.00 | 4.33% |
| | | Leon River Turkey Farms | 60.90 | 0.00 | 60.90 | 21,800 | 15,500 | 19,200 | 36,600 | 0 | 0 | 0 | 0 | 0 | 0 | 0 | 0 | 93,100 | 0.29 | 0.48% |
| N2-02-045G | 5805403 | Leon River Turkey | | | | 10,600 | 9,500 | 9,700 | 19,000 | 0 | 0 | 0 | 0 | 0 | 0 | 0 | 0 | 48,800 | 0.15 | 0.25% |
| N2-02-043G | 4053301 | Leon River Turkey (East) | | | | 10,200 | 5,200 | 8,300 | 11,200 | 0 | 0 | 0 | 0 | 0 | 0 | 0 | 0 | 34,900 | 0.11 | 0.18% |
| N2-02-044G | 4053302 | Leon River Turkey (West) | | | | 1,000 | 800 | 1,200 | 6,400 | 0 | 0 | 0 | 0 | 0 | 0 | 0 | 0 | 9,400 | 0.03 | 0.05% |
| | | Lhoist | 40.00 | 0.00 | 40.00 | 25,057 | 19,666 | 26,549 | 0 | 0 | 0 | 0 | 0 | 0 | 0 | 0 | 0 | 71,272 | 0.22 | 0.55% |
| N2-03-002G | 4060101 | LHoist #1 | | | | 25,057 | 19,666 | 26,549 | 0 | 0 | 0 | 0 | 0 | 0 | 0 | 0 | 0 | 71,272 | 0.22 | 0.55% |
| N2-03-003G | | LHoist #2 | | | | 0 | 0 | 0 | 0 | 0 | 0 | 0 | 0 | 0 | 0 | 0 | 0 | 0 | 0.00 | 0.00% |
| | | Moffat WSC | 47.70 | 157.80 | 205.50 | 457,000 | 5,246,000 | 6,072,000 | 3,430,000 | 0 | 0 | 0 | 0 | 0 | 0 | 0 | 0 | 15,205,000 | 46.67 | 22.71% |
| N2-02-022G | 4053406 | Moffat WSC #1 | | | | 371,000 | 458,000 | 79,000 | 551,000 | 0 | 0 | 0 | 0 | 0 | 0 | 0 | 0 | 1,459,000 | 4.48 | 2.18% |
| N2-13-001P | 4053507 | Moffat WSC #2 | | | | 86,000 | 4,788,000 | 5,993,000 | 2,879,000 | 0 | 0 | 0 | 0 | 0 | 0 | 0 | 0 | 13,746,000 | 42.19 | 20.53% |
| | | Not Aggregated | | | | | | | | | | | | | | | | | | |
| N1-17-002P | | Advanced Electrical Systems | 0.88 | 0.88 | 24,000 | 24,000 | 24,000 | 24,000 | 24,000 | 0 | 0 | 0 | 0 | 0 | 0 | 0 | 0 | 96,000 | 0.29 | 32.95% |
| N1-11-002P | | Andrew Robertson | 0.59 | 0.59 | 16,021 | 16,021 | 16,021 | 16,021 | 16,021 | 0 | 0 | 0 | 0 | 0 | 0 | 0 | 0 | 64,084 | 0.20 | 33.90% |
| N2-07-008G | | Apache Stone | 22.66 | 22.66 | 477,000 | 424,890 | 645,850 | 597,000 | 0 | 0 | 0 | 0 | 0 | 0 | 0 | 0 | 0 | 2,144,800 | 6.58 | 29.04% |
| N2-02-001G | 5806102 | Bell Co. WCID #2 | 184.20 | 205.80 | 2,792,000 | 2,177,000 | 2,692,000 | 3,054,000 | 0 | 0 | 0 | 0 | 0 | 0 | 0 | 0 | 0 | 10,715,000 | 32.88 | 15.98% |
| N2-02-040G | 4062801 | Bell Co. WCID #5 | 20.70 | 8.00 | 28.70 | 1,800 | 1,304,700 | 56,000 | 566,800 | 0 | 0 | 0 | 0 | 0 | 0 | 0 | 0 | 1,929,300 | 5.92 | 20.63% |
| N2-03-001G | 4062401 | Cen. TX Vet. Hospital | 60.00 | 60.00 | 4,200 | 1,100 | 0 | 0 | 0 | 0 | 0 | 0 | 0 | 0 | 0 | 0 | 0 | 5,300 | 0.02 | 0.03% |
| N2-19-001P | | CenTex Acres 1 (Winteroud) | 0.61 | 0.61 | 0 | 0 | 0 | 0 | 0 | 0 | 0 | 0 | 0 | 0 | 0 | 0 | 0 | 0 | 0.00 | 0.00% |
| N2-19-002P | | CenTex Acres 2 (Penney) | 0.61 | 0.61 | 0 | 0 | 0 | 0 | 0 | 0 | 0 | 0 | 0 | 0 | 0 | 0 | 0 | 0 | 0.00 | 0.00% |
| N2-04-011P | 4061407 | Central Texas Strike Zone | 1.30 | 1.30 | 586 | 0 | 3,959 | 0 | 0 | 0 | 0 | 0 | 0 | 0 | 0 | 0 | 0 | 4,545 | 0.01 | 0.77% |
| N2-08-003G | | City of Harker Heights | 1.16 | 1.16 | 0 | 0 | 0 | 0 | 0 | 0 | 0 | 0 | 0 | 0 | 0 | 0 | 0 | 0 | 0.00 | 0.00% |
| N2-02-013G | 5805901 | City of Holland | 158.40 | 158.40 | 0 | 0 | 0 | 0 | 0 | 0 | 0 | 0 | 0 | 0 | 0 | 0 | 0 | 0 | 0.00 | 0.00% |
| N2-02-012G | 5807701 | City of Rogers | 139.40 | 139.40 | 0 | 0 | 0 | 0 | 0 | 0 | 0 | 0 | 0 | 0 | 0 | 0 | 0 | 0 | 0.00 | 0.00% |
| N1-19-007P | | Cristy & Larry Bickel | 0.60 | 0.60 | 0 | 0 | 0 | 0 | 0 | 0 | 0 | 0 | 0 | 0 | 0 | 0 | 0 | 0 | 0.00 | 0.00% |
| N1-19-008P | | Cristy & Larry Bickel | 0.60 | 0.60 | 0 | 0 | 0 | 0 | 0 | 0 | 0 | 0 | 0 | 0 | 0 | 0 | 0 | 0 | 0.00 | 0.00% |
| N1-16-005P | 4059803 | David Cole | 0.39 | 0.39 | 10,590 | 10,590 | 10,590 | 10,590 | 0 | 0 | 0 | 0 | 0 | 0 | 0 | 0 | 0 | 42,360 | 0.13 | 33.33% |
| N2-19-003P | | Eveans | 0.50 | 0.50 | 0 | 0 | 0 | 0 | 0 | 0 | 0 | 0 | 0 | 0 | 0 | 0 | 0 | 0 | 0.00 | 0.00% |
| N2-07-007G | | Garden of Hope of Central Texas | 0.01 | 0.01 | 270 | 270 | 270 | 270 | 0 | 0 | 0 | 0 | 0 | 0 | 0 | 0 | 0 | 1,080 | 0.00 | 0.00% |
| N1-19-003P | | Gary Kelley | 0.20 | 0.20 | 5,353 | 5,353 | 5,353 | 5,353 | 0 | 0 | 0 | 0 | 0 | 0 | 0 | 0 | 0 | 21,412 | 0.07 | 35.00% |
| N2-20-002P | | Hines Texas, LLC #1 | 4.14 | 4.14 | 0 | 0 | 0 | 0 | 0 | 0 | 0 | 0 | 0 | 0 | 0 | 0 | 0 | 0 | 0.00 | 0.00% |
| N2-20-003P | | Hines Texas, LLC #2 | 4.14 | 4.14 | 0 | 0 | 0 | 0 | 0 | 0 | 0 | 0 | 0 | 0 | 0 | 0 | 0 | 0 | 0.00 | 0.00% |
| N2-20-004P | | Hines Texas, LLC #3 | 4.14 | 4.14 | 0 | 0 | 0 | 0 | 0 | 0 | 0 | 0 | 0 | 0 | 0 | 0 | 0 | 0 | 0.00 | 0.00% |
| N2-20-005P | | Hines Texas, LLC #4 | 4.14 | 4.14 | 0 | 0 | 0 | 0 | 0 | 0 | 0 | 0 | 0 | 0 | 0 | 0 | 0 | 0 | 0.00 | 0.00% |
| N1-07-002P | | Ingo Smith | 1.57 | 1.57 | 42,766 | 42,766 | 42,766 | 42,766 | 0 | 0 | 0 | 0 | 0 | 0 | 0 | 0 | 0 | 171,064 | 0.52 | 33.12% |
| N1-18-001P | 5803506 | Joe Jackson | 0.36 | 0.36 | 9,672 | 9,672 | 9,672 | 9,672 | 0 | 0 | 0 | 0 | 0 | 0 | 0 | 0 | 0 | 38,688 | 0.12 | 33.33% |
| N1-05-001P | | John Kurzyniec | 0.67 | 0.67 | 18,250 | 18,250 | 18,250 | 18,250 | 0 | 0 | 0 | 0 | 0 | 0 | 0 | 0 | 0 | 73,000 | 0.22 | 32.84% |
| N1-18-004P | 5803404 | Justin Scott | 0.22 | 0.22 | 6,083 | 6,083 | 6,083 | 6,083 | 0 | 0 | 0 | 0 | 0 | 0 | 0 | 0 | 0 | 24,332 | 0.07 | 31.82% |
| N2-07-003G | 5803503 | Killeen Crushed Stone | 36.00 | 36.00 | 1,169,800 | 0 | 0 | 390,000 | 0 | 0 | 0 | 0 | 0 | 0 | 0 | 0 | 0 | 1,559,800 | 4.79 | 13.31% |
| N2-09-001P | | Kimberly Langston | 12.32 | 12.32 | 1,891 | 1,079 | 5,380 | 0 | 0 | 0 | 0 | 0 | 0 | 0 | 0 | 0 | 0 | 8,350 | 0.03 | 0.24% |
| N2-08-001P | | Kirby Stone | 16.03 | 16.03 | 0 | 0 | 0 | 0 | 0 | 0 | 0 | 0 | 0 | 0 | 0 | 0 | 0 | 0 | 0.00 | 0.00% |
| N1-09-003P | 4053707 | Laurie Gehring | 0.34 | 0.34 | 0 | 0 | 0 | 0 | 0 | 0 | 0 | 0 | 0 | 0 | 0 | 0 | 0 | 0 | 0.00 | 0.00% |
| N2-02-039G | 4054801 | Little Elm Valley WSC | 91.20 | 91.20 | 1,889,900 | 2,670,700 | 2,347,900 | 2,297,900 | 0 | 0 | 0 | 0 | 0 | 0 | 0 | 0 | 0 | 9,206,400 | 28.25 | 30.98% |
| N1-16-004P | 4059804 | Michael Maples | 0.39 | 0.39 | 10,590 | 10,590 | 10,590 | 10,590 | 0 | 0 | 0 | 0 | 0 | 0 | 0 | 0 | 0 | 42,360 | 0.13 | 33.33% |
| N2-02-035G | | Mill Creek Country Club, LLC | 123.80 | 60.00 | 183.80 | 0 | 0 | 0 | 0 | 0 | 0 | 0 | 0 | 0 | 0 | 0 | 0 | 0 | 0.00 | 0.00% |
| N1-18-003P | 4059302 | Myers | 1.98 | 1.98 | 53,765 | 53,765 | 53,765 | 53,765 | 0 | 0 | 0 | 0 | 0 | 0 | 0 | 0 | 0 | 215,060 | 0.66 | 33.33% |
| N2-02-017G | 4055701 | Oenaville / Belfalls WSC | 16.20 | 20.79 | 36.99 | 42,108 | 303,776 | 79,959 | 87,953 | 0 | 0 | 0 | 0 | 0 | 0 | 0 | 0 | 513,796 | 1.58 | 4.27% |
| N2-07-009G | | Parrie Haynes Ranch | 13.80 | 13.80 | 25,542 | 24,603 | | | | | | | | | | | | | | |

Trinity Aquifer Status Report – May 2021

| <u>DFC Analysis Over Time</u> (2000-Present) Modeled Available Groundwater | | | <u>HEUP and OP Permit Analysis</u> Relative to the Modeled Available Groundwater | | | <u>2021 YTD</u> <u>Total Prod.</u> Jan - Apr 468.27 Ac-ft 10.37% | | <u>Pending</u> <u>Applications</u> | | <u>Exempt Well Reservations</u> | | |
|--|--|-----------------|--|---------------------------|---|--|------------------------------------|---|--|--|---|---|
| Trinity Aquifer (by layer) | DFC Adopted * Average Drawdown (by layer) | MAG ** Ac-ft | HEUP Ac-ft (by layer) | OP Ac-ft (by layer) | Total Permitted Ac-ft (by layer) | 2020 YTD Prod. (by layer) | 2021 YTD Prod. (by layer) | Available for Permitting Ac-ft (by layer) | Pending Applications Ac-ft (by layer) | Exempt Well Reserve Ac-ft (by layer) | 2020 Exempt Well Use Estimate Ac-ft (by layer) | Available Exempt Use Ac-ft (by layer) |
| | | Current | | | | | | | | | | |
| Pawluxy | NA | 0 | 0 | 0 | 0 | 0 | 0 | 0 | 0 | | | 0 |
| Glen Rose (upper) | -1.38 ft/yr -83 ft/60 yrs | 974 | 61.9 | 72.13 | 134.03 | 25.85 | 1.54 | 146.97 | 0 | 693 | 194 | 499 |
| Hensell (middle) | -2.28 ft/yr -137 ft/60 yrs | 1099 | 259.3 | 208.40 | 467.70 | 93.69 | 18.27 | 83.30 | ***2.00 | 548 | 524 | 24 |
| Hosston (lower) | -5.50 ft/yr -330 ft/60 yrs | 7193 | 1181.4 | 2732.64 | 3914.04 | 1119.97 | 448.46 | 3100.96 | *** 1732.8 | 178 | 53 | 125 |
| Total | | 9266 | 1502.6 | 3013.17 | 4515.77 | 1239.50 (27.45%) | 468.27 (10.37%) | 3331.62 | 1702.8 | 1419 | 771 | 648 |

*Desired Future Conditions (DFC) is the description of how the aquifer should look in the future (60 years).

**The Modeled Available Groundwater (MAG) is the estimated amount of water available for permitting assigned to Clearwater UWCD by the Executive Administrator of TWDB.

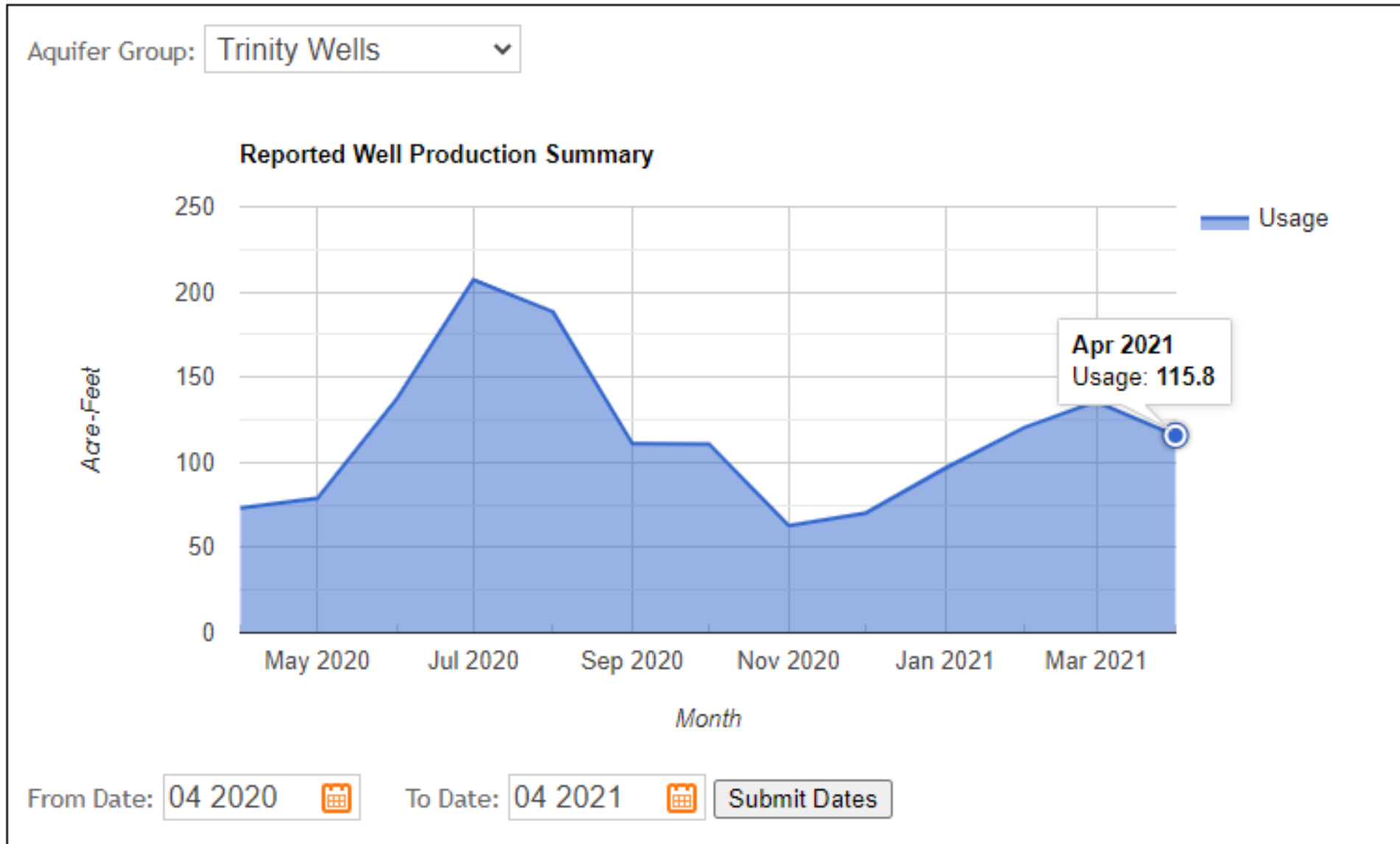
***Pending applications

Trinity Oasis LLC Operating Permit N2-13-002P (1702.8 ac-ft/yr) (this permit amount not reflected in Trinity Aquifer total permit amount; production contingent on TCEQ approval and plant construction)

Victory Rock LLC Operating Permit N2-20-007G (2.00 ac-ft/yr) from the Hensell

Victory Rock LLC Operating Permit N2-21-001P (30.00 ac-ft/yr) from the Hosston

Trinity Aquifer Status Report – May 2021



Non-Exempt Wells--Other

Acre-Feet

2021 Monthly Production (gallons)

| File No. | State # | Name | Acre-Feet | | | 2021 Monthly Production (gallons) | | | | | | | | | | | | YTD | YTD ac-ft | % Permit |
|--------------------------|---------|-------------------------|---------------|---------------|---------------|-----------------------------------|------------------|------------------|----------------|----------|----------|----------|----------|----------|----------|----------|----------|------------------|--------------|--------------|
| | | | Hist. Permit | Oper. Permit | Total Permit | Jan | Feb | Mar | Apr | May | Jun | Jul | Aug | Sep | Oct | Nov | Dec | | | |
| | | Bradley Ware | 0.00 | 160.00 | 160.00 | 1,987,694 | 1,303,405 | 2,085,449 | 0 | 0 | 0 | 0 | 0 | 0 | 0 | 0 | 0 | 5,376,548 | 16.50 | 10.31% |
| N2-11-001G | | Bradley B. Ware | | | | 1,368,576 | 1,010,139 | 1,564,087 | 0 | 0 | 0 | 0 | 0 | 0 | 0 | 0 | 0 | 3,942,802 | 12.10 | 7.56% |
| N2-11-002G | | Bradley B. Ware | | | | 619,118 | 293,266 | 521,362 | 0 | 0 | 0 | 0 | 0 | 0 | 0 | 0 | 0 | 1,433,746 | 4.40 | 2.75% |
| Not Aggregated | | | | | | | | | | | | | | | | | | | | |
| N2-07-014P | | Barking Oaks | | 0.62 | 0.62 | 5,870 | 5,680 | 5,460 | 5,980 | 0 | 0 | 0 | 0 | 0 | 0 | 0 | 0 | 22,990 | 0.07 | 11.29% |
| N2-07-013G | | D.R. Dorsey Properties | | 2.47 | 2.47 | 125 | 0 | 350 | 175 | 0 | 0 | 0 | 0 | 0 | 0 | 0 | 0 | 650 | 0.00 | 0.00% |
| N2-10-007P | | Goode Towing | | 0.05 | 0.05 | 0 | 0 | 0 | 0 | 0 | 0 | 0 | 0 | 0 | 0 | 0 | 0 | 0 | 0.00 | 0.00% |
| N2-08-005G | | Lone Star Paving | | 1.07 | 1.07 | 0 | 86 | 3,085 | 4,056 | 0 | 0 | 0 | 0 | 0 | 0 | 0 | 0 | 7,227 | 0.02 | 1.87% |
| N2-14-001G | | Mikeska | | 100.00 | 100.00 | 0 | 0 | 0 | 0 | 0 | 0 | 0 | 0 | 0 | 0 | 0 | 0 | 0 | 0.00 | 0.00% |
| N2-06-007G | | Misty Creek HOA | | 6.45 | 6.45 | 17,050 | 17,000 | 17,500 | 15,500 | 0 | 0 | 0 | 0 | 0 | 0 | 0 | 0 | 67,050 | 0.21 | 3.26% |
| N2-20-006G | | Reddylee LLC | | 9.97 | 9.97 | 0 | 0 | 0 | 22,670 | 0 | 0 | 0 | 0 | 0 | 0 | 0 | 0 | 22,670 | 0.07 | 0.70% |
| N1-11-001P | | Roy Rodriquez | | 0.55 | 0.55 | 15,000 | 15,000 | 15,000 | 15,000 | 0 | 0 | 0 | 0 | 0 | 0 | 0 | 0 | 60,000 | 0.18 | 32.73% |
| N1-04-001P | | Stephen Spinn | | 0.56 | 0.56 | 15,207 | 15,207 | 15,207 | 15,207 | 0 | 0 | 0 | 0 | 0 | 0 | 0 | 0 | 60,828 | 0.19 | 33.93% |
| N2-16-001P | | Strike 3 Bail Bonds | | 0.12 | 0.12 | 360 | 240 | 320 | 320 | 0 | 0 | 0 | 0 | 0 | 0 | 0 | 0 | 1,240 | 0.00 | 0.00% |
| N2-08-007G | | Trio Investments | | 0.18 | 0.18 | 600 | 600 | 400 | 200 | 0 | 0 | 0 | 0 | 0 | 0 | 0 | 0 | 1,800 | 0.01 | 5.56% |
| N1-16-007P | | Wells Fargo Bank | | 0.79 | 0.79 | 21,390 | 21,390 | 21,390 | 21,390 | 0 | 0 | 0 | 0 | 0 | 0 | 0 | 0 | 85,560 | 0.26 | 32.91% |
| Strasburger Farms | | | | | | | | | | | | | | | | | | | | |
| | | Strasburger Farms | 271.80 | 33.84 | 305.64 | 0 | 0 | 0 | 0 | 0 | 0 | 0 | 0 | 0 | 0 | 0 | 0 | 0 | 0.00 | 0.00% |
| N2-02-030G | | Strasburger Farms (#10) | | | | 0 | 0 | 0 | 0 | 0 | 0 | 0 | 0 | 0 | 0 | 0 | 0 | 0 | 0.00 | 0.00% |
| N2-02-031G | | Strasburger Farms (#11) | | | | 0 | 0 | 0 | 0 | 0 | 0 | 0 | 0 | 0 | 0 | 0 | 0 | 0 | 0.00 | 0.00% |
| N2-02-032G | | Strasburger Farms (#15) | | | | 0 | 0 | 0 | 0 | 0 | 0 | 0 | 0 | 0 | 0 | 0 | 0 | 0 | 0.00 | 0.00% |
| N2-02-033G | | Strasburger Farms (#16) | | | | 0 | 0 | 0 | 0 | 0 | 0 | 0 | 0 | 0 | 0 | 0 | 0 | 0 | 0.00 | 0.00% |
| N2-18-001P | | Strasburger Farms (#2) | | | | 0 | 0 | 0 | 0 | 0 | 0 | 0 | 0 | 0 | 0 | 0 | 0 | 0 | 0.00 | 0.00% |
| N2-02-027G | | Strasburger Farms (#4) | | | | 0 | 0 | 0 | 0 | 0 | 0 | 0 | 0 | 0 | 0 | 0 | 0 | 0 | 0.00 | 0.00% |
| N2-12-002P | | Strasburger Farms (#5) | | | | 0 | 0 | 0 | 0 | 0 | 0 | 0 | 0 | 0 | 0 | 0 | 0 | 0 | 0.00 | 0.00% |
| N2-02-029G | | Strasburger Farms (#6) | | | | 0 | 0 | 0 | 0 | 0 | 0 | 0 | 0 | 0 | 0 | 0 | 0 | 0 | 0.00 | 0.00% |
| Totals: | | | 271.80 | 316.67 | 588.47 | 2,063,296 | 1,378,608 | 2,164,161 | 100,498 | 0 | 0 | 0 | 0 | 0 | 0 | 0 | 0 | 5,706,563 | 17.51 | 2.98% |